


CATALYTIC DENVER: Civic Center

Presented by



**DENVER
ARCHITECTURE
FOUNDATION**


In partnership with

DENVER
ART
MUSEUM

An aerial photograph of the Denver Civic Center area, showing a dense urban landscape with various buildings, streets, and green spaces. The sky is filled with scattered clouds. The text 'Catalytic Denver' is prominently displayed in the center, with 'Civic Center' written below it in a smaller font.

Catalytic Denver

Civic Center






Photo Credit: Colorado State Capitol

GENERAL INDEX.

Table listing various exhibition categories and their corresponding page numbers, including Agricultural Exhibits, Art Galleries, and various industrial and domestic exhibits.

RAND McNALLY & CO'S STANDARD GUIDE MAP OF THE WORLD'S COLUMBIAN EXPOSITION AT CHICAGO, 1893. Includes a scale of 500 Feet to 1 Inch and a north arrow.

INDEX TO MIDWAY PLAISANCE.

Index listing specific exhibits and buildings within the Midway Plaisance area, such as the Depot, various village exhibits, and state buildings.

INDEX TO STATE SITES AND BUILDINGS.

Index listing state-specific exhibits and buildings, organized by state (e.g., Arkansas, California, Colorado, etc.).

INDEX TO FOREIGN SITES AND BUILDINGS.

Index listing foreign exhibits and buildings, including Great Britain, Germany, France, Italy, and others.

INDEX TO OTHER BUILDINGS AND ARRANGEMENTS.

Index listing various other buildings and arrangements, such as the Pump House, Photo Building, and various shops and service buildings.



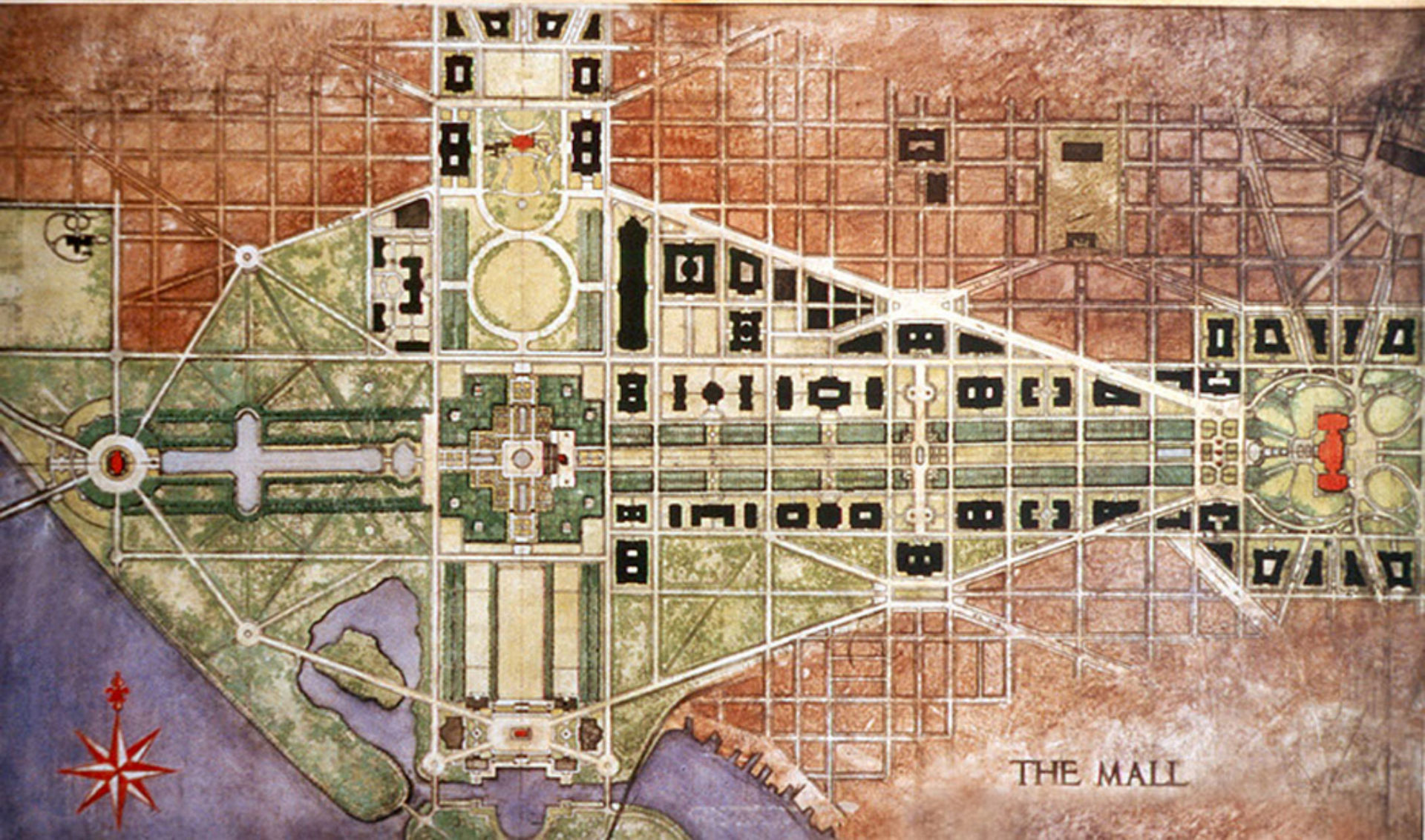


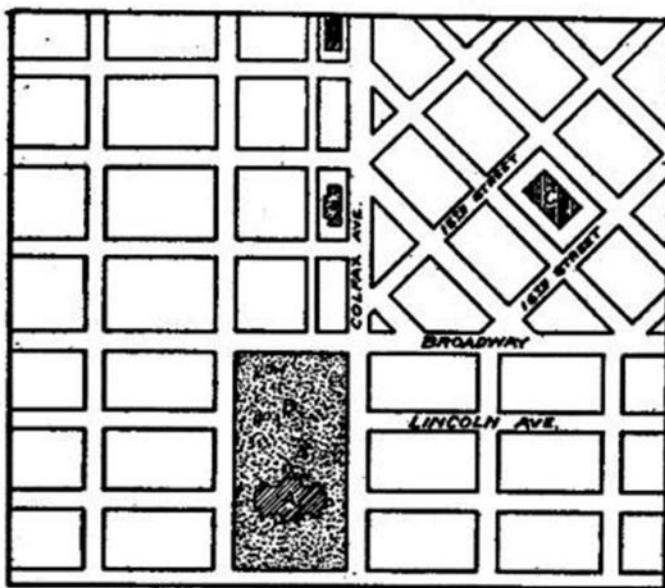
1327. COLORADO STATE CAPITOL
PHOTO BY J. M. CHURCH, DENVER.



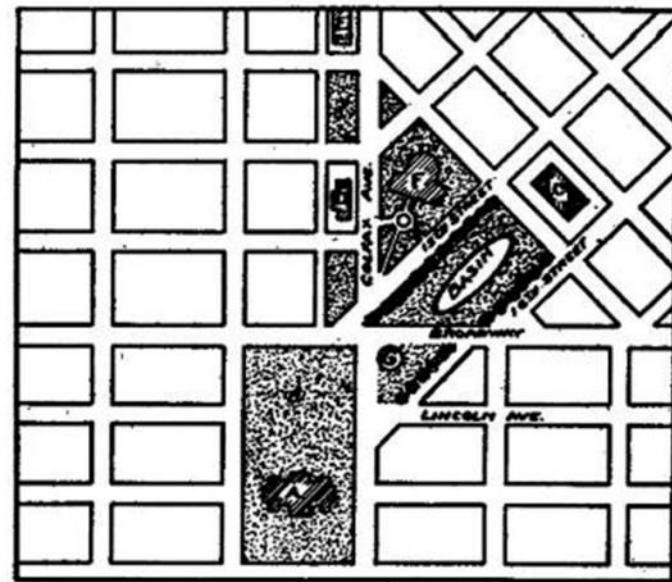


THE McMILLAN PLAN : 1901 - THE MALL

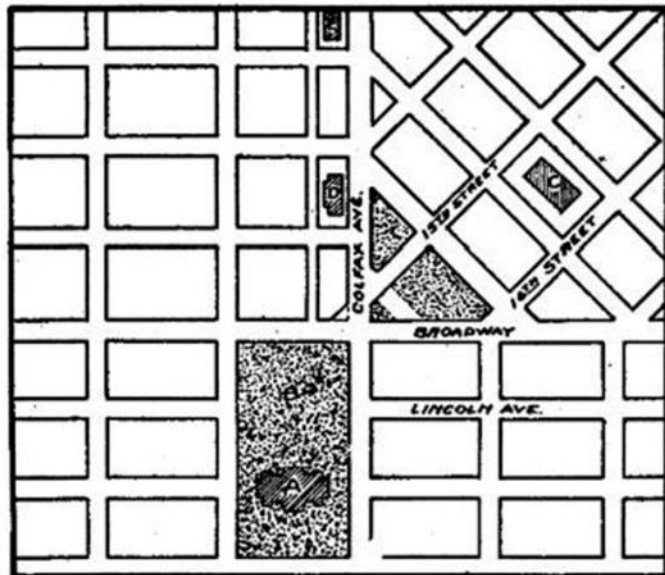




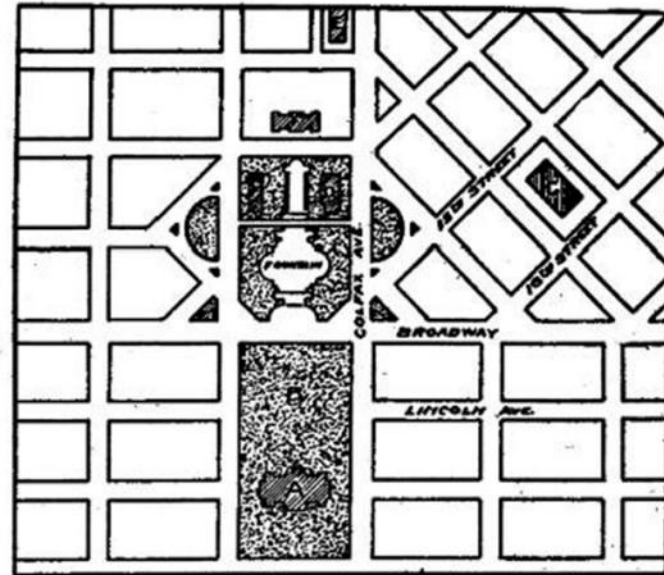
I.—THE SITUATION, 1906



II.—FIRST CIVIC CENTER PLAN




III.—SECOND CIVIC CENTER PLAN



IV.—ACCEPTED CIVIC CENTER PLAN

A—The Capitol. B—The Capitol Grounds. C—The Court House. D—The Library. E—The Mint. F—The Auditorium (in Diagram II); site for Public Building (in Diagram IV).

Maps of Denver's Different Civic Center Plans, from "The American City" Magazine



The Civic Center, as Planned by Frederick MacMonnies, From the Original Architect's Drawing



LARRY O'TOOLE
DENVER, COLO.

19A

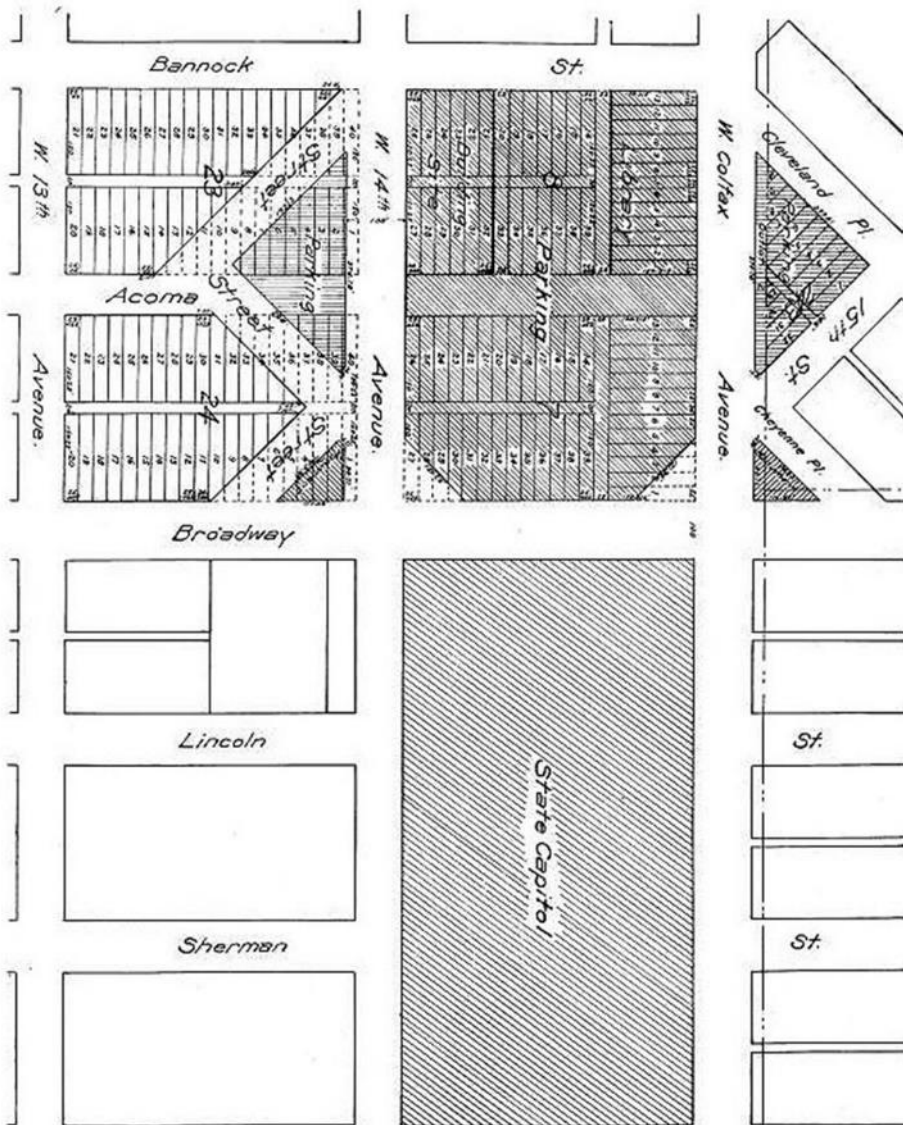
Photo Credit: Denver Public Library





2873. SOLDIERS MONUMENT, DENVER.
PHOTO BY *McCLURE*.

Plat of Proposed Civic Center of Denver



Shaded Portions Show What Lots Will Probably be Utilized if the Civic Center Project is Adopted.



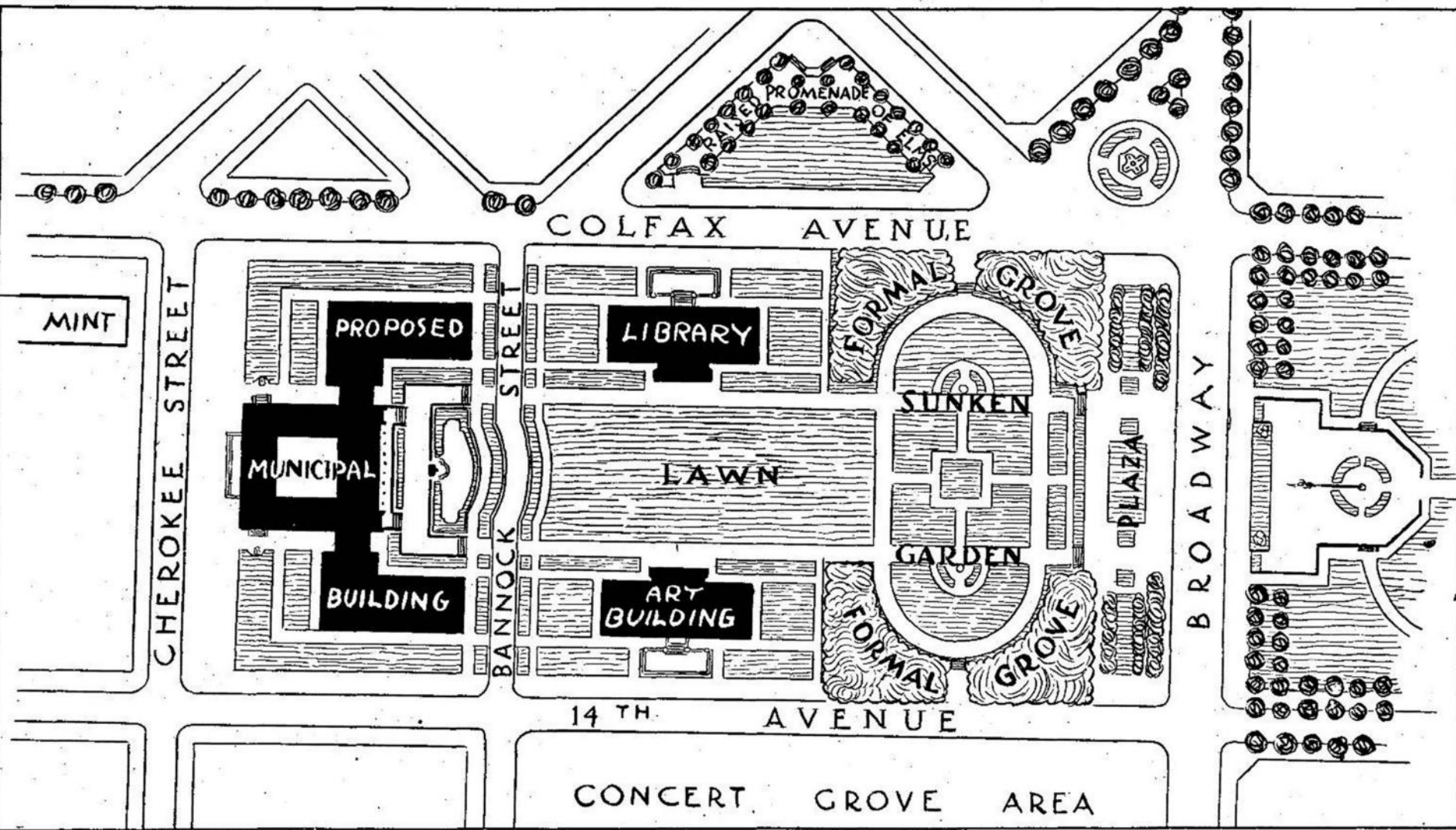
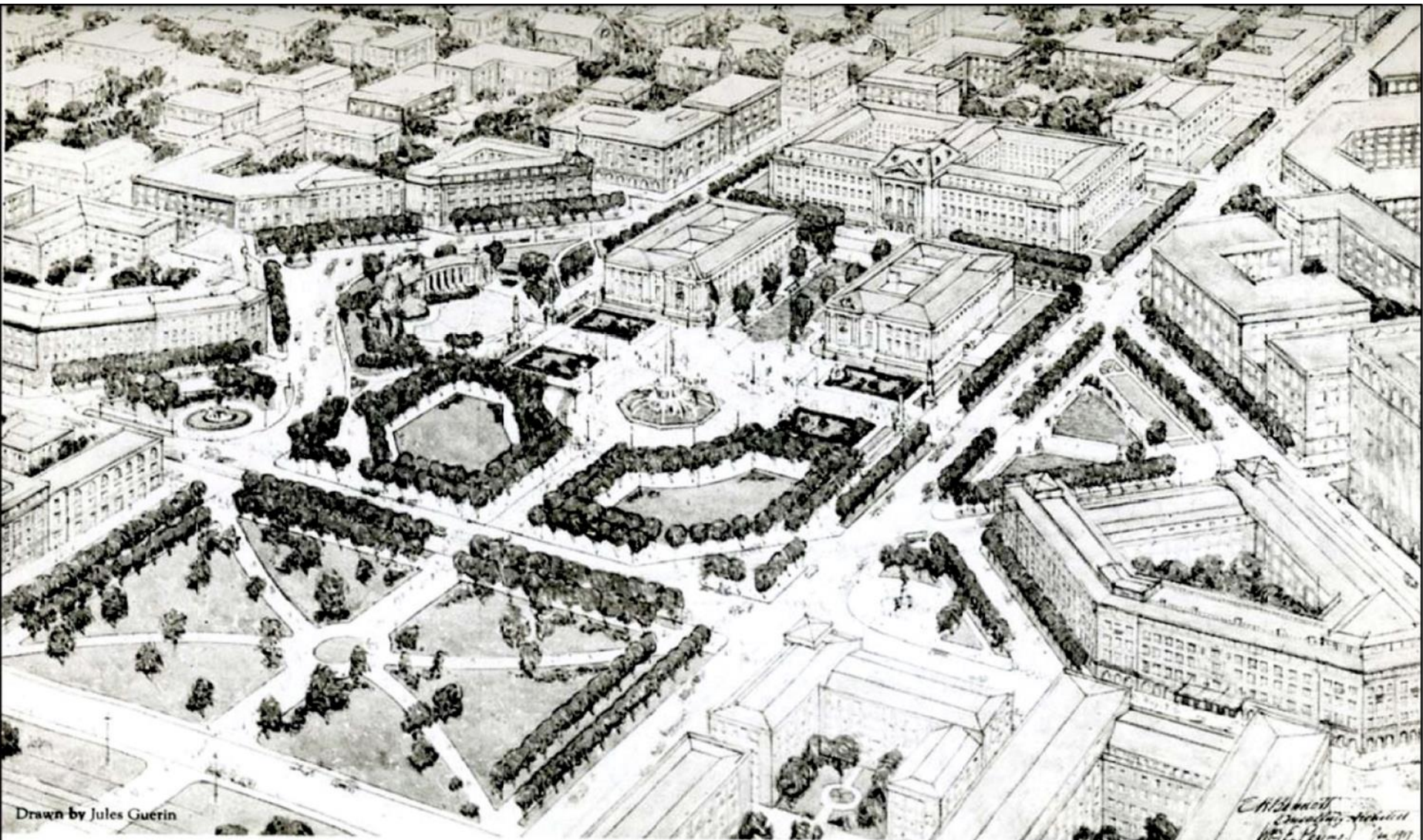




Photo Credit: Denver Public Library



Drawn by Jules Guerin

THE DENVER CIVIC CENTER PLAN

Plaza in Foreground—Part of State Capitol Grounds
 Circular Monument (left)—"The State"
 Circular Monument (right)—"Pioneer Monument"
 Triangle to left—Court of Honor to Civic Benefactors and Open-Air Theater
 Triangle to right—Lagoons and Causeway
 Rectangular Building (left)—Proposed Art Gallery

Rectangular Building (right)—City Library
 Long Building (double court)—Proposed City and County Building
 Above This to Right—United States Mint
 Long Pool—Court of Statuary
 Central Pool—Monumental Fountain



Photo Credit: Denver Public Library



2033.



BRONCO BUSTER
ERECTED BY THE
CITY OF DENVER
1916

3223 CIVIC CENTER - DENVER
PHOTO BY J. J. CLINE



3134. IN CIVIC CENTER, DENVER. PHOTO BY E. V. CLARK. Photo Credit: Denver Public Library





Photo Credit: Denver Public Library



by ASSOCIATED ARCHITECTS FOR STATE OFFICE BUILDING

COLORADO STATE OFFICE BUILDING








Photo Credit: Denver Public Library







Photo Credit: Denver Public Library








Photo Credit: Bluffton University







Denver Central Library
Fountain Ave. Parkway
2/22













Untitled Map
© 2023 Google

Legend
© 2023 Google